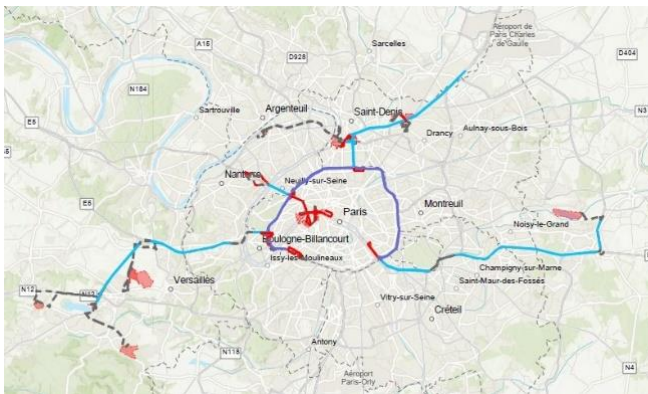


Introduction:

From 15 July until 15 September, 185 kms of Olympic lanes will be dedicated to accredited vehicles to facilitate their transit.

These lanes will be accessible to athletes, accredited persons, emergency/security vehicles, taxis Parisiens, PRM shuttles and public transport.

They will be activated daily for the duration of the Games, according to traffic and the calendar of competitions. Signage will indicate the reserved lane(s).



Which main roads will be concerned?

The lanes will be activated on 15 July and present on the following main roads:

A1 between Roissy Charles de Gaulle and Porte de la Chapelle until 11 September

A4 between Collégien and Porte de Bercy until 13 August then from 30 August to 8 September

A12 between Rocquencourt and Montigny le Bretonneux until 13 August then from 27 August to 8 September

A13 between Porte Maillot and Rocquencourt until 13 August then from 27 August to 8 September

The boulevard périphérique (Paris ring road), from Porte de Vanves to Porte de Bercy, via the north until 13 August then from 22 August to 11 September

The boulevard circulaire (La Défense) until 13 August then from 22 August to 11 September

Some roads in Paris

List of accessible avenues and streets on: [decree n°2022-786 of 4 May 2022](#) (in French)





Will these lanes increase traffic congestion?







In practice, the main roads should remain accessible, as it is anticipated that only one lane per road will be reserved for these vehicles. For example, a single lane will be reserved on the Paris ring road. These lanes represent less than 1% of the Paris region road network.

Interactive government map with information on the lanes in real time: [here](#) (in French)

How to recognize an Olympic lane?

Here are some examples of signage about the lanes. These signage elements include either the Games logo or the explicit mention 'Paris 2024' so that they can be understood by everyone.

<p>Signage on approach to a reserved lane</p>		
<p>Pre-signage</p>		

Road positioning signage at the start of a reserved lane		
Signage at the end of a reserved lane		
Signage marking a change of lane assignment of the reserved lane		

Resources to keep you up to date:



Ville de Paris: [FAQ](#) (in French) & newsletter [Paris info Games 2024](#) (in French) to sign up for and receive personalized information before and during the Games.



Paris je t'aime - Tourist Office:

Information on the Games for tourist trade professionals: [Olympic and Paralympic Games resources centre](#) (in French)

To guide your customers: [My.parisjetaime.com](#) (in English) a map with geolocation to guide users via itineraries, identify points of interest around them, etc.



Pass Jeux

The [Pass Jeux](#) platform to obtain an exemption and circulate within the security perimeters.